1 **SOUTH ELEVATION**
1/16" = 1'-0"

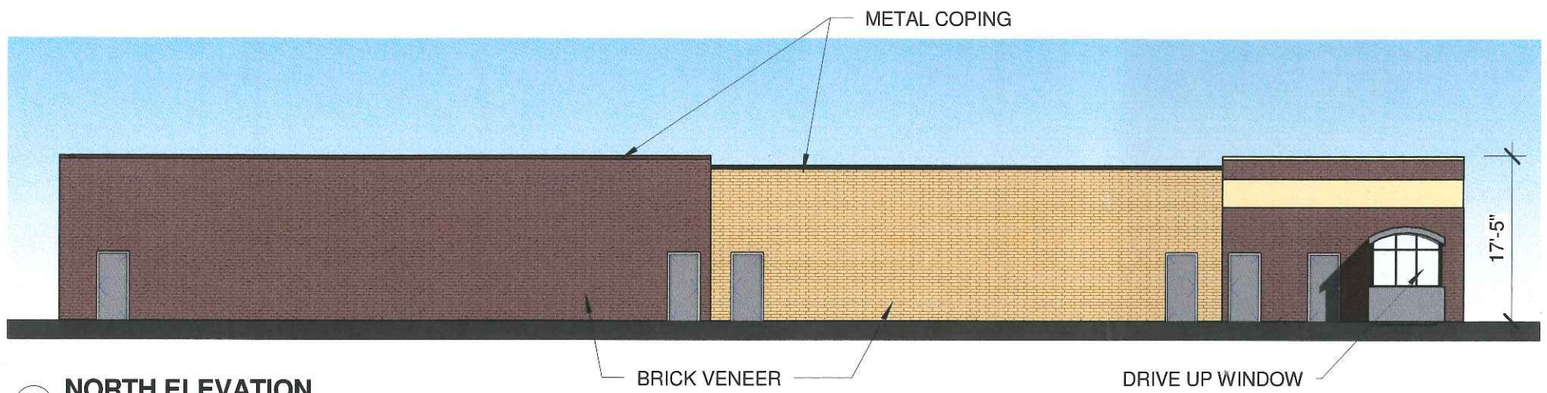

2 **NORTH ELEVATION**
1/16" = 1'-0"



3 **TRASH SIDE ELE.**
1/16" = 1'-0"

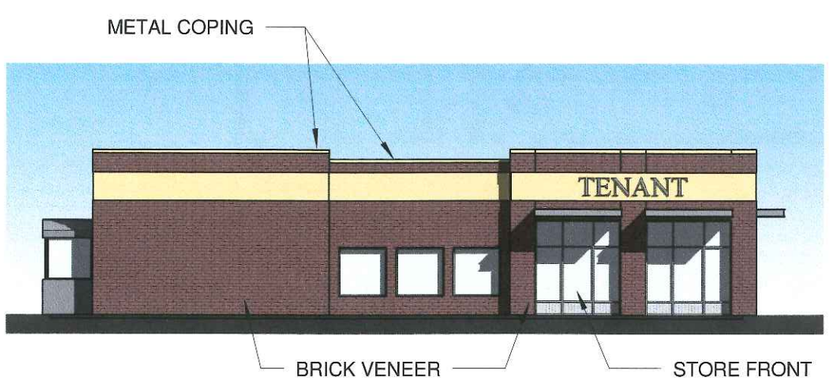

4 **WEST ELEVATION**
1/16" = 1'-0"

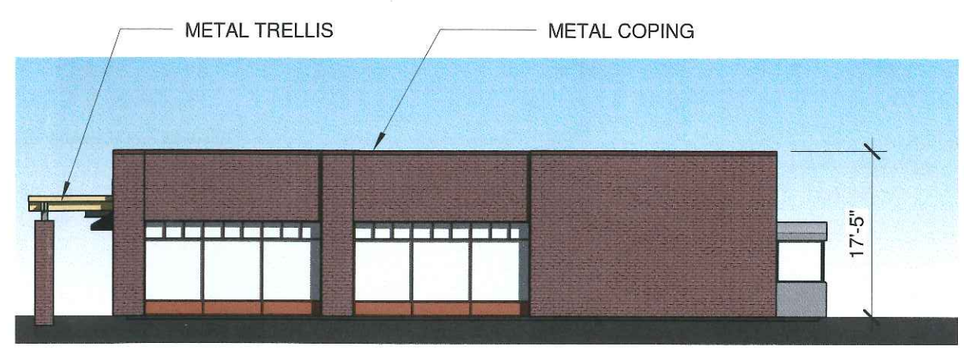

5 **EAST ELEVATION**
1/16" = 1'-0"

8/24/2016 3:46:27 PM
C:\Users\srashid\Documents\16-170-North Print- Plot 2_2015_srashid.rvt

16-170

imprint ARCHITECTS
1605 N. ANKENY BLVD #130
ANKENY, IOWA 50023
PHONE: (515) 965-5336
FAX: (515) 965-5335
info@imprintarchitects.com
leave your mark

NORTH POINT - LOT 2

DRA Properties

1875 NORTH ANKENY BLVD, CITY OF ANKENY, IA

DATE:	DRAWN BY:	CHK'D BY:
2016-08-23	EJS	JAW

REVISED:

A 101

imprint ARCHITECTS

© Imprint ARCHITECTS

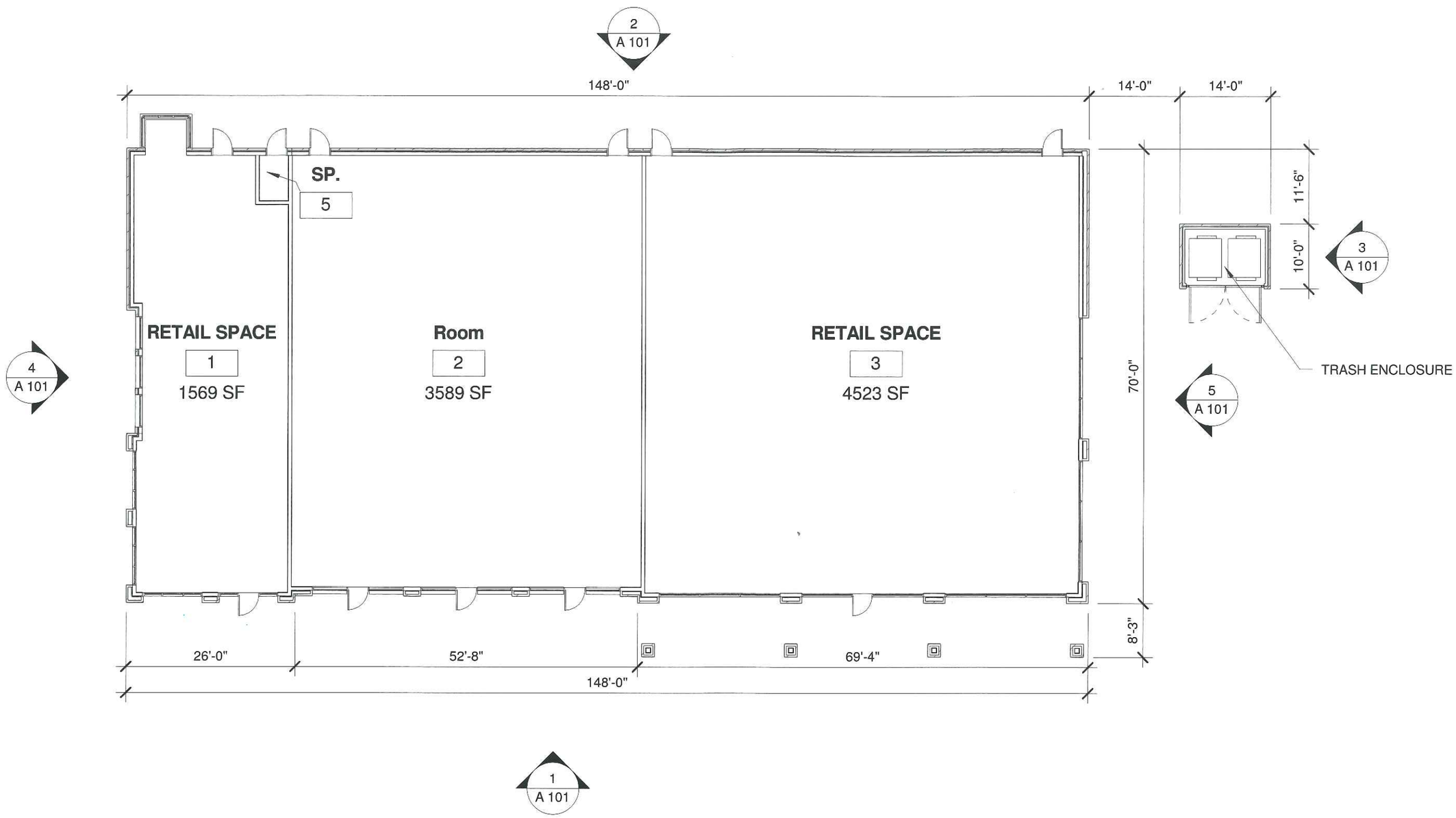

1 **MAIN FLOOR PLAN**
1/16" = 1'-0"

8/24/2016 3:46:25 PM
C:\Users\srashid\Documents\16-170-North Print- Plot 2_2015_srashid.rvt

16-170

imprint ARCHITECTS
1605 N. ANKENY BLVD #130
ANKENY, IOWA 50023
PHONE: (515) 965-5336
FAX: (515) 965-5335
info@imprintarchitects.com
leave your mark

NORTH POINT - LOT 2
DRA Properties
1875 NORTH ANKENY BLVD, CITY OF ANKENY, IA

DATE:	DRAWN BY:	CHK'D BY:
2016-08-23	EJS	JAW

REVISED:

A
100

imprint ARCHITECTS

© Imprint ARCHITECTS